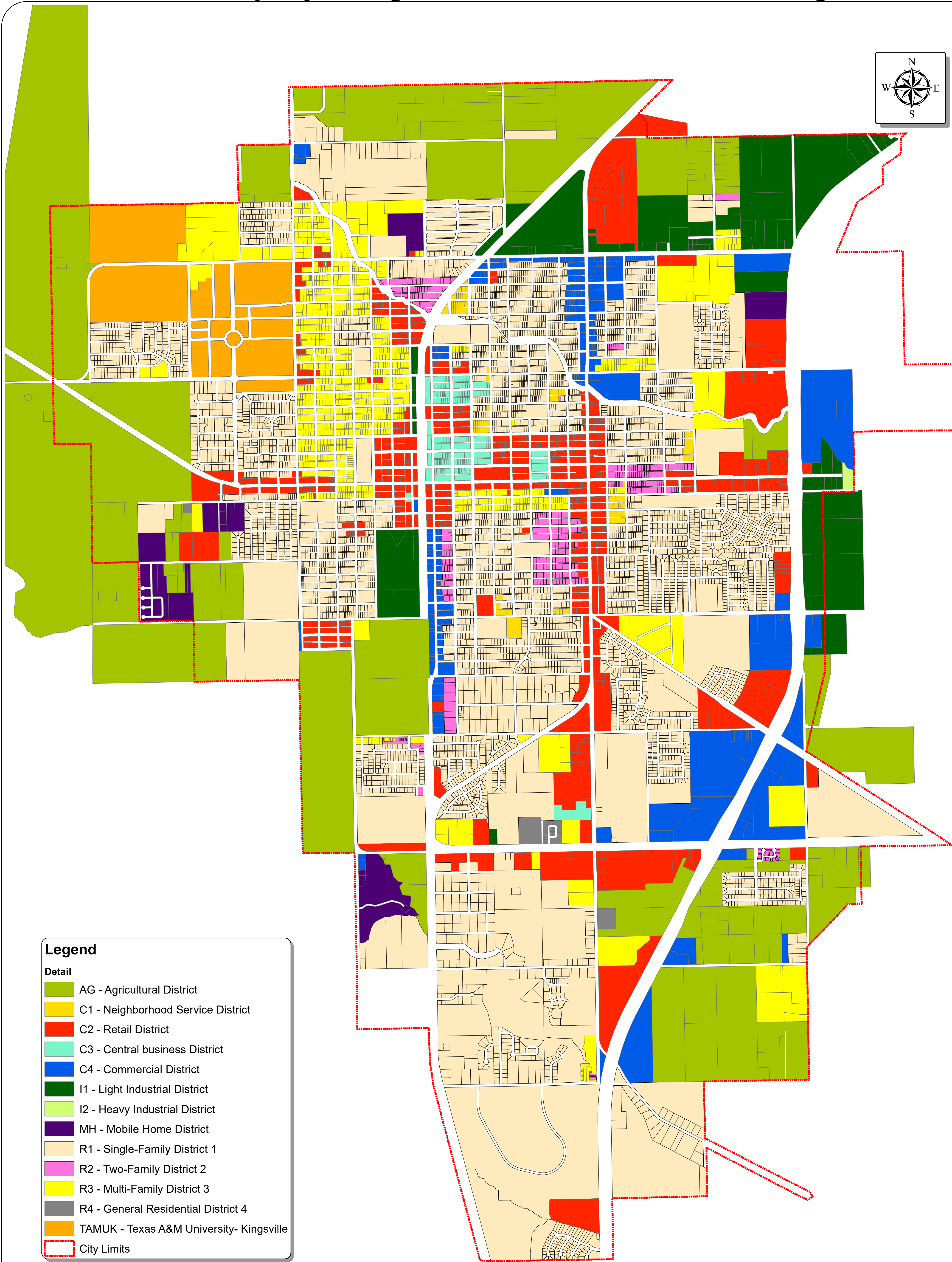



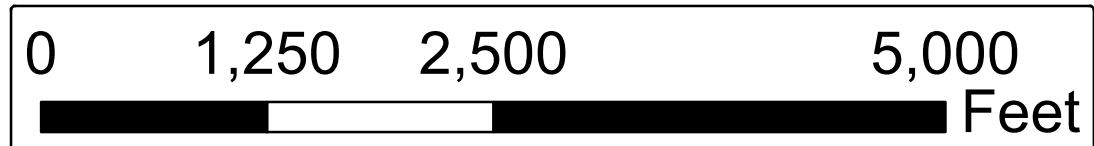
City of Kingsville -- Land Use Zoning



Legend

Detail

- AG - Agricultural District
- C1 - Neighborhood Service District
- C2 - Retail District
- C3 - Central business District
- C4 - Commercial District
- I1 - Light Industrial District
- I2 - Heavy Industrial District
- MH - Mobile Home District
- R1 - Single-Family District 1
- R2 - Two-Family District 2
- R3 - Multi-Family District 3
- R4 - General Residential District 4
- TAMUK - Texas A&M University- Kingsville
- City Limits



Document Path: N:\Engineering\GIS Tech\MAPS\MAP_DOCUMENTS\Land_Use_Zoning1.mxd

Page 1 / 1	Drawn By: Engineering	DISCLAIMER THIS MAP IS FOR VISUAL PURPOSES ONLY. THE INFORMATION ON THIS SHEET MAY CONTAIN INACCURACIES OR ERRORS. THE CITY OF KINGSVILLE IS NOT RESPONSIBLE IF THE INFORMATION CONTAINED HEREIN IS USED FOR ANY DESIGN, CONSTRUCTION, PLANNING, BUILDING, OR ANY OTHER PURPOSE.	CITY OF KINGSVILLE ENGINEERING DEPARTMENT 200 East Kleberg Kingsville, Texas 78363 Office: 361-595-8005 Fax: 361-595-8035
	Last Update: 11/13/2020		
	Note:		